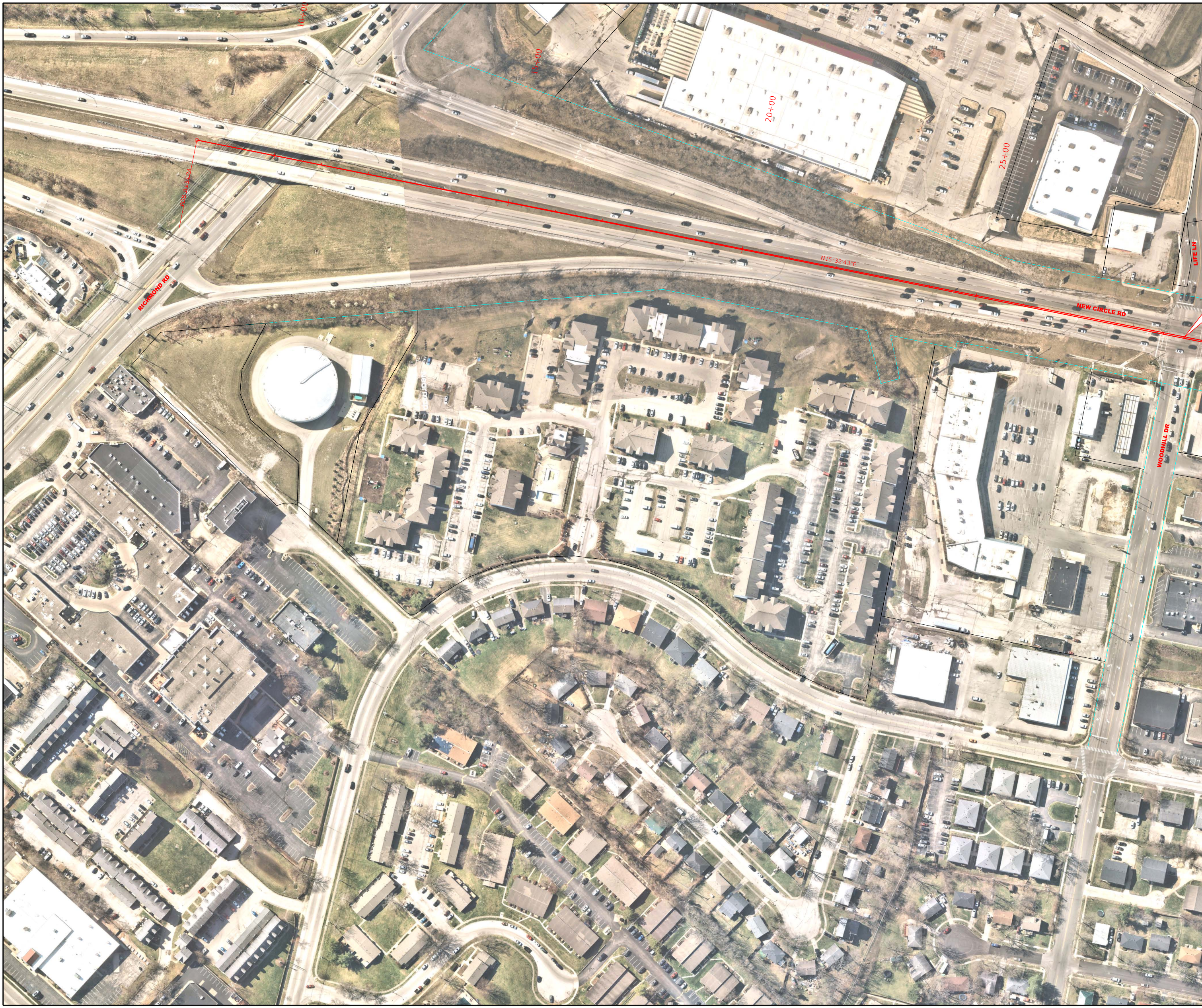
10+00
15+00
20+00
25+00
POB 8+34.24
N15°32'43"E
NEW CIRCLE RD
RICHMOND RD
LIFE LN
WOODHILL DR

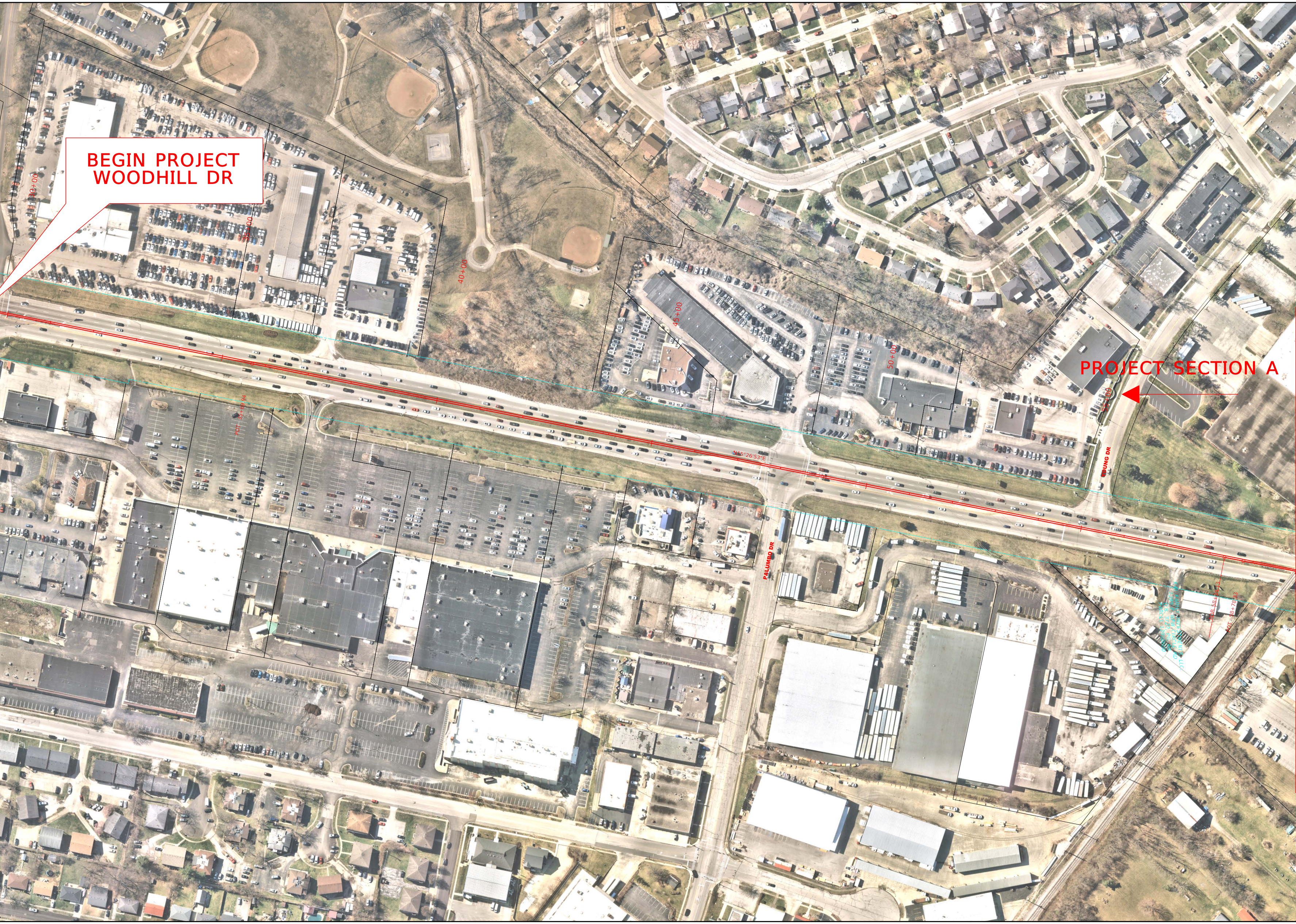
BEGIN PROJECT
WOODHILL DR
30+00
35+00
POT 35+69.94
40+00
45+00
50+00
55+00
PROJECT SECTION A
N15°26'53"E
PALUMBO DR
YOUNG DR
KAY FAMILY INVESTMENTS, LLC.
1399 E. NEW CIRCLE RD.
D.B. 3722, PG. 68
PARCEL 13950000
POB 58+34.13
POT 58+78.33

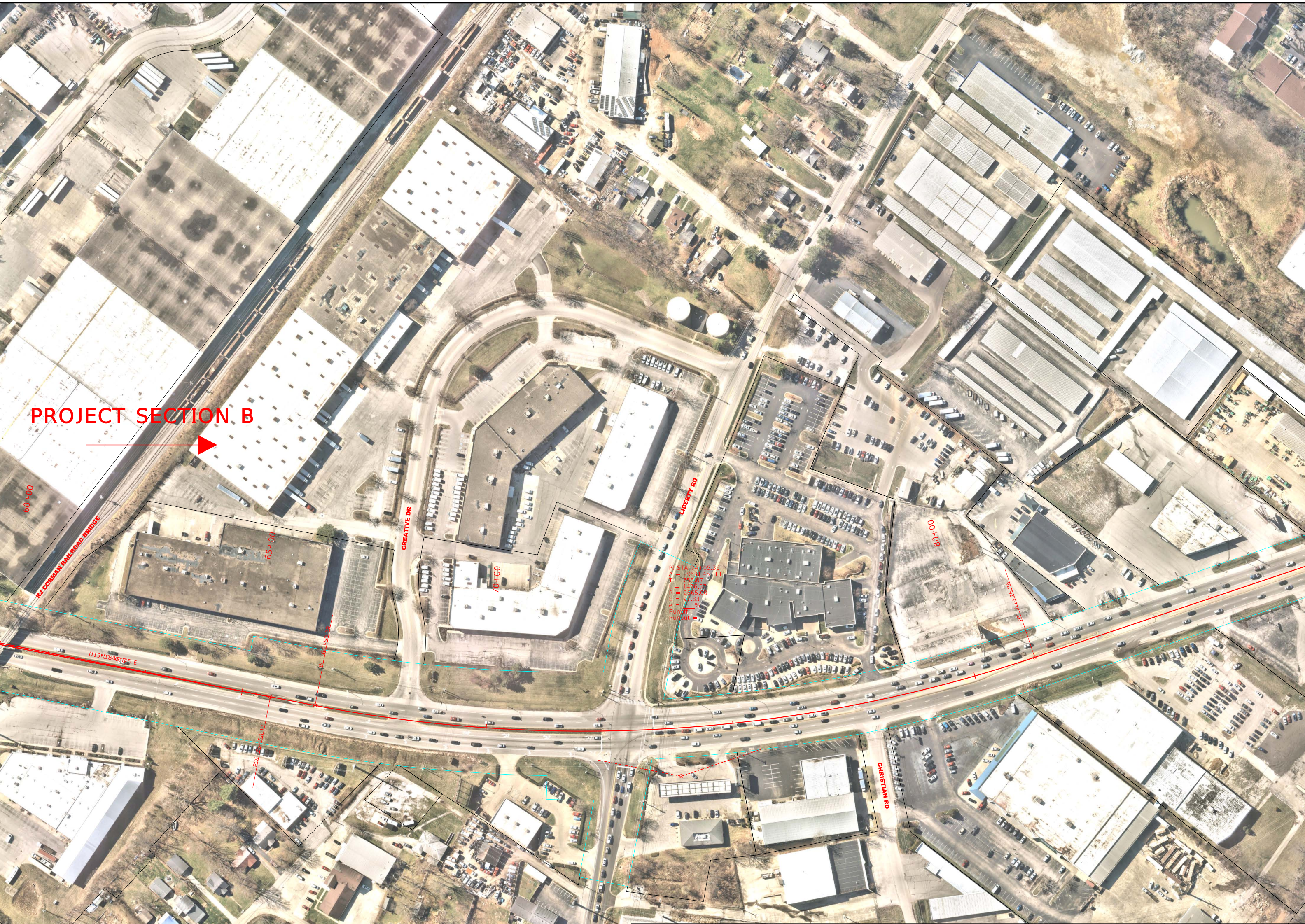
PROJECT SECTION B
60+00
65+00
70+00
80+00
RJ CORMAN RAILROAD BRIDGE
CREATIVE DR
LIBERTY RD
CHRISTIAN RD
N15°17'45"E
PC 66+50.29
POE 65+58.17
PI STA 74+05.36
Δ = 29°31'45" LT
T = 755.07'
L = 1476.57'
R = 2865.00'
E = 97.83'
e = ____%
Runoff =
Runout =
PI 81+26.86

7-438.00
KY 4
FAYETTE COUNTY

0' 60' 120' 240'

PROJECT M
FROM

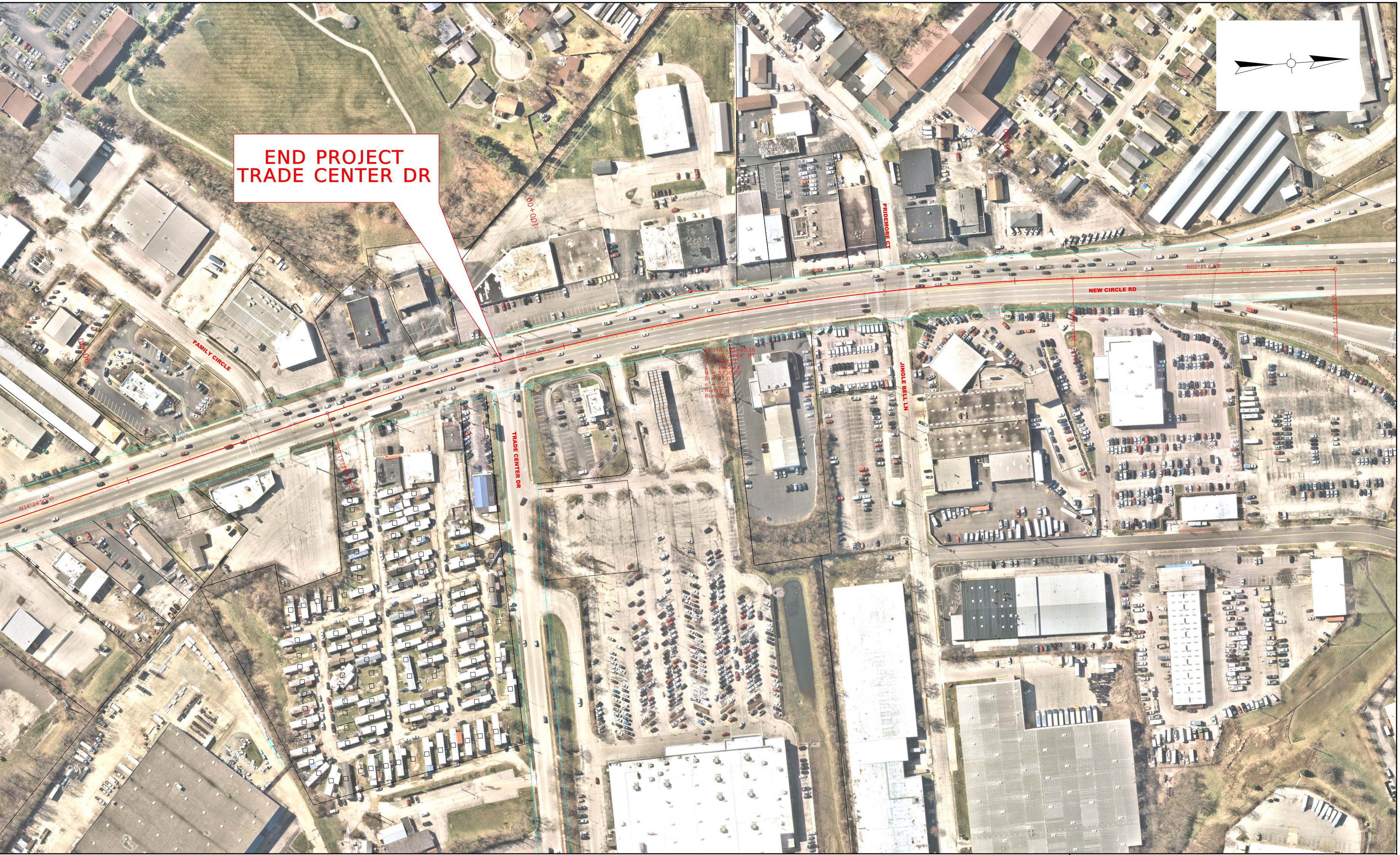
END PROJECT
TRADE CENTER DR
100+00
90+00
FAMILY CIRCLE
TRADE CENTER DR
PRIDEMORE CT
JINGLE BELL LN
NEW CIRCLE RD
N02°15'04"E
N14°24'00"W
PI STA 103+00.16
Δ = 16°39'04" RT
T = 838.53'
L = 1665.23'
R = 5730.00'
E = 61.03'
e = ____%
Runoff =
Runout =

IAP - NEW CIRCLE ROAD IMPROVEMENT PROJECT
WOODHILL DRIVE TO TRADE CENTER DRIVE

TEAM KENTUCKY® TRANSPORTATION CABINET

Palmer ENGINEERING

Stantec